

# Meteor Activity Outlook for April 27 - May 3, 2024

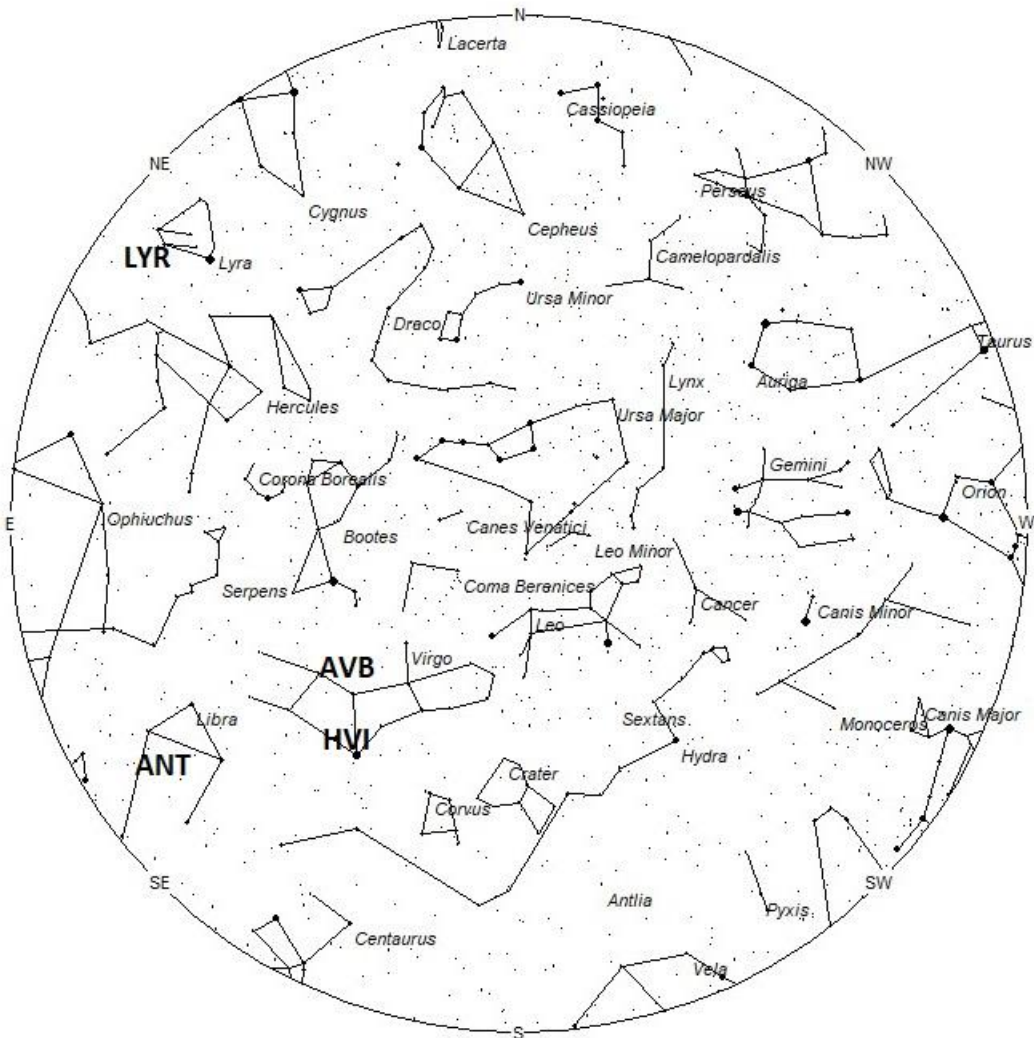


Andy Fluguar captured this bright Leonid fireball on November 18, 2023, at 00:39 CST (06:39 UT) from Annandale, Minnesota USA. ©Andy Fluguar

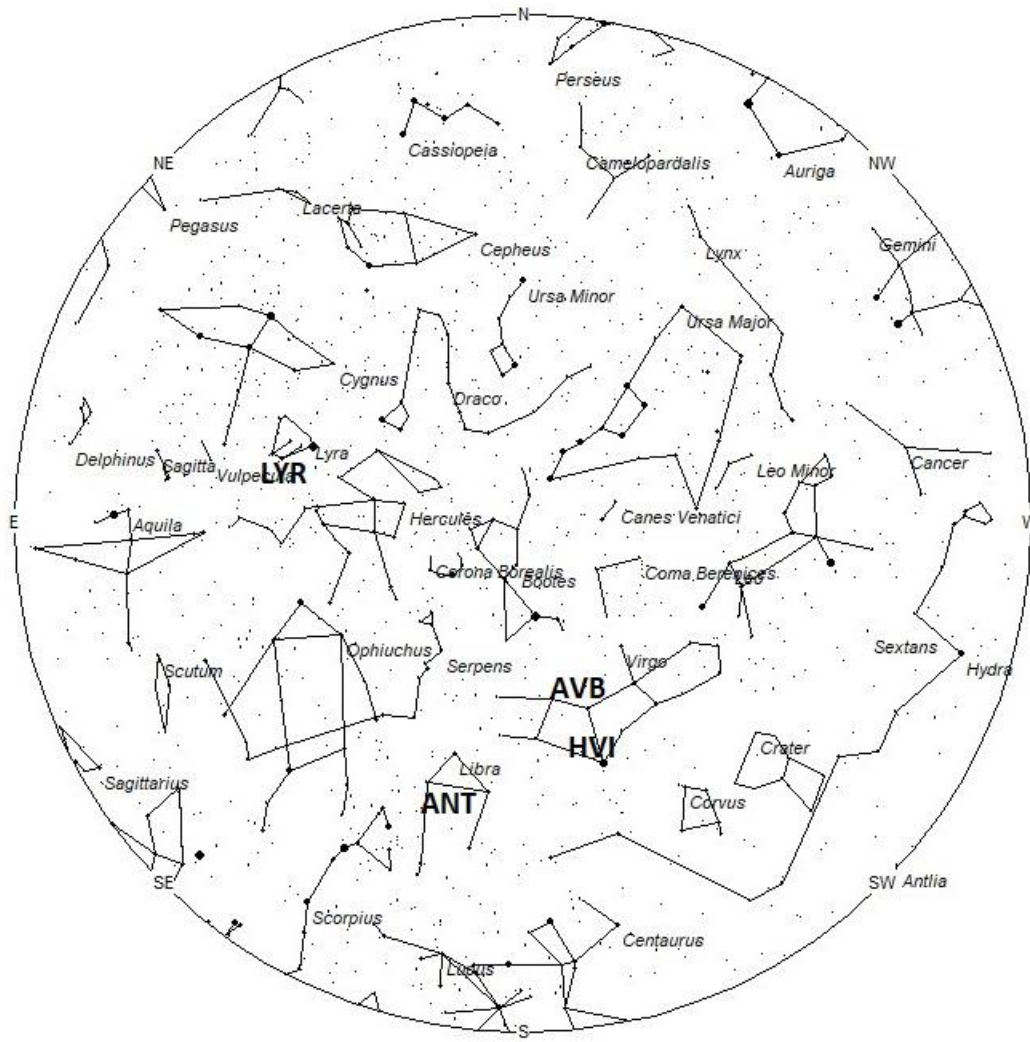
During this period, the moon reaches its last quarter phase on Wednesday May 1st. At that time, the moon will be located 90 degrees west of the sun and will rise near 03:00 local daylight-saving time (LDST). This weekend the bright waning gibbous moon will rise during the late evening hours and the lunar glare will obscure all but the brighter meteors the remainder of the night. There is a window of opportunity between dusk and moon rise during the evening hours when the skies will be free of moonlight. Unfortunately, meteor activity during this time of night is very low. The estimated total hourly rates for evening observers this weekend should be near 3 as seen from mid-northern latitudes (45N) and 4 as seen from tropical southern locations (25S) For morning observers, the estimated total hourly rates should be near 6 as seen from mid-northern latitudes (45N) and 11 as seen from tropical southern locations (25S). The actual rates seen will also depend on factors such as personal light and motion perception, local weather conditions, alertness, and experience in watching meteor activity. Rates are reduced this week due to interfering moonlight. Note that the hourly rates listed below are estimates as viewed from dark sky sites away from urban light sources. Observers viewing from urban areas will see less activity as only the brighter meteors will be visible from such locations.

The radiant (the area of the sky where meteors appear to shoot from) positions and rates listed below are exact for Saturday night/Sunday morning April 27/28. These positions do not change greatly day to day so the listed coordinates may be used during this entire period. Most star atlases (available at science stores and planetariums) will provide maps with grid lines of the celestial coordinates so that you may find out exactly where these positions are located in the sky. I have also included charts of the sky that display the radiant positions for evening, midnight, and morning. The center of each chart is the sky directly overhead at the appropriate hour. These charts are oriented for facing south but can be used for any direction by rotating the charts to the desired direction. A planisphere or computer planetarium program is also useful in showing the sky at any time of night on any date of the year. Activity from each radiant is

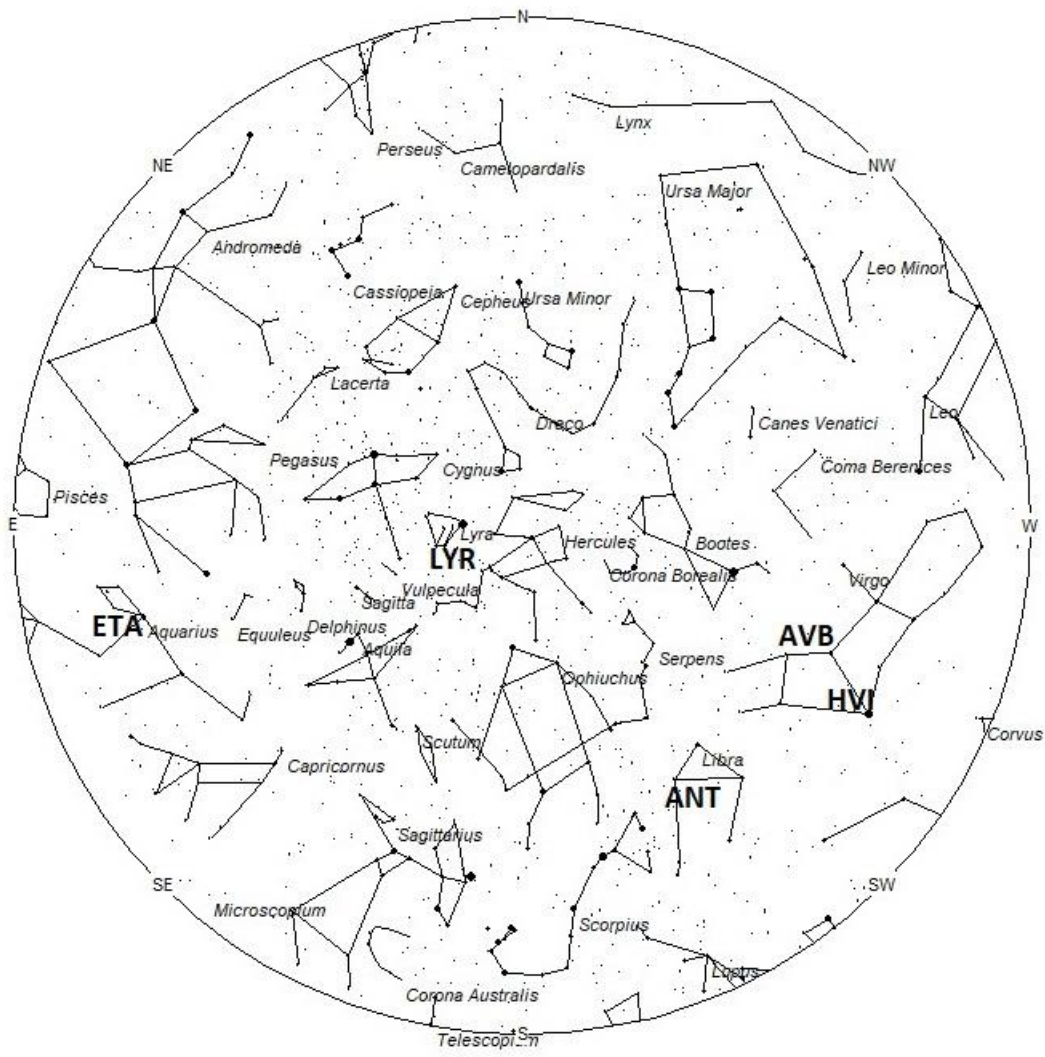
best seen when it is positioned highest in the sky, either due north or south along the meridian, depending on your latitude. Radiants that rise after midnight will not reach their highest point in the sky until daylight. For these radiants, it is best to view them during the last few hours before dawn. It must be remembered that meteor activity is rarely seen at its radiant position. Rather they shoot outwards from the radiant, so it is best to center your field of view so that the radiant lies toward the edge and not the center. Viewing there will allow you to easily trace the path of each meteor back to the radiant (if it is a shower member) or in another direction if it is sporadic. Meteor activity is not seen from radiants that are located far below the horizon. The positions below are listed in a west to east manner in order of right ascension (celestial longitude). The positions listed first are located further west therefore are accessible earlier in the night while those listed further down the list rise later in the night.



Radiant Positions at 10pm Local Daylight-Saving Time



Radiant Positions at 1am Local Daylight-Saving Time



Radiant Positions at 4am Local Daylight-Saving Time

## **These sources of meteoric activity are expected to be active this week.**

The last of the **pi Puppids (PPU)** expected this week from a radiant located at 07:28 (112) -45. This area of the sky is located in central Puppis, 2 degrees southeast of the 3rd magnitude star known as sigma Puppis. This area of the southern sky is best seen as soon as it becomes dark. Rates are variable but expected to be less than 1 per hour no matter your location. These meteors are best seen from the far southern hemisphere where the radiant lies much higher in the sky compared to observers further north. With an entry velocity of 15 km/sec., the average meteor from this source would be of very slow velocity.

The **h Virginids (HVI)** were discovered by members of SonotaCo. These meteors are active from April 20-May 04 with maximum activity predicted on May 1st. The radiant is currently located at 13:32 (203) -11. This area of the sky is located in southern Virgo, 1 degree northeast of the 1st magnitude star known as Spica (alpha Virginis). This area of the sky is best seen near 01:00 local daylight saving time (LDST) when it is located highest in the southern sky. No matter your location, rates are expected to be less than 1 per hour. At 18km/sec. these meteors would produce meteors of very slow velocity. This source is also far enough from the core of the anthelion radiant to be noticed but care must be taken to differentiate between the two radiants.

The last of the **alpha Virginids (AVB)** are expected this week from a radiant located at 13:48 (207) +04. This position is located in northern Virgo, 4 degrees northeast of the 3rd magnitude star known as Heze (zeta Virginis A). This radiant is best placed near midnight local standard time (LST) when it lies on the meridian and is highest in the southern sky. Rates at this time should be less than 1 per hour no matter your location. With an entry velocity of 18 km/sec., the average meteor from this source would be of very slow velocity. This source is far enough from the core of the anthelion radiant to be noticed but care must be taken to differentiate between the two radiants.

The large **Anthelion (ANT)** radiant is currently centered at 15:20 (230) -18. This position lies in central Libra, 2 degrees northeast of the faint star known as Iota<sup>1</sup> Librae. Due to the large size of this radiant, these meteors may also be seen from eastern Virgo as well as Libra. This radiant is best placed near 01:00 LST when it lies on the meridian and is highest in the southern sky. Rates at this time should be near 1 per hour as seen from the northern hemisphere and 2 per hour as seen from south of the equator. With an entry velocity of 30 km/sec., the average Anthelion meteor would be of slow velocity.

The **Lyrids (LYR)** are active from April 16-29 and were expected to reach maximum activity on April 22nd. The radiant is currently located at 18:36 (279) +32. This area of the sky is located in western Lyra, 6 degrees south of the zero-magnitude star known as Vega (alpha Lyrae). This radiant is best placed during the last hour before dawn when it lies nearly overhead in a dark sky. Rates this week will be less than 1 no matter your location. With an entry velocity of 49 km/sec., the average meteor from this source would be of medium-swift velocity.

The **eta Aquariids (ETA)** are active from April 15 through May 27 with maximum activity expected on May 5<sup>th</sup>. The radiant is currently located at 22:11 (333) -03. This area of the sky is located in northern Aquarius, 3 degrees southeast of 3rd magnitude star known as Sadalmelik



(alpha Aquarii). These meteors are not visible prior to 0200 LST and are best seen just before the start of dawn when the radiant lies highest in the eastern sky. Hourly rates are expected to be near 1 as seen from the northern hemisphere and 2 as seen from the southern hemisphere. With an entry velocity of 65 km/sec., the average meteor from this source would be of swift velocity.

**Sporadic** meteors are those meteors that cannot be associated with any known meteor shower. All meteor showers are evolving and disperse over time to the point where they are no longer recognizable. Away from the peaks of the major annual showers, these sporadic meteors make up the bulk of the activity seen each night. As seen from the mid-northern hemisphere (45N) one would expect to see during this period approximately 4 sporadic meteors per hour during the last hour before dawn as seen from rural observing sites. Evening rates would be near 2 per hour. As seen from the tropical southern latitudes (25S), morning rates would be near 7 per hour as seen from rural observing sites and 3 per hour during the evening hours. Locations between these two extremes would see activity between these listed figures. Rates are reduced during this period due to moonlight.

The list below offers the information in tabular form of the showers that I feel are within reach of the visual observer to discern. Hourly rates are often less than one, so these sources are rarely listed as visual targets in most meteor shower lists. If you are like me though and wish to associate as many meteors as possible with known sources, then you will appreciate these listings. Before listing meteors from these obscure sources, you should attempt to prove these meteors belong to them and are not chance alignments of sporadic meteors. You can note parameters such as duration, length, radiant distance and the elevation of each meteor to help compute the probability of shower association. It should be remembered that slow meteors can be seen from fast showers, but fast meteors cannot be produced from slow showers. Slower showers are those with velocities less than 35/km per second. Slow meteors can appear from fast showers when they appear close to the radiant or low in the sky. The table located on page 22 of the [IMO's 2024 Meteor Shower Calendar](#) is a big help in aiding in the identification of meteors. If you record the length and duration of each meteor, you can use this chart to check the probability of the meteor belonging to a shower of known velocity. If the angular velocity is similar to the figure in the table, then your meteor probably belongs to that shower. Rates and positions are exact for Saturday night/Sunday morning.

SHOWER	DATE OF MAXIMUM ACTIVITY	CELESTIAL POSITION	ENTRY VELOCITY	CULMINATION	HOURLY RATE	CLASS
		RA (RA in Deg.) DEC	Km/Sec	Local Daylight- Saving Time	North- South	
pi Puppids (PPU)	Apr 23	07:28 (112) -45	18	19:00	<1 - <1	III
h Virginids (HVI)	May 01	13:32 (203) -11	18	01:00	<1 - <1	IV

alpha Virginids (AVB)	Apr 18	13:48 (207) +04	18	01:00	<1 - <1	IV
Anthelions (ANT)	-	15:20 (230) -18	30	02:00	1 - 2	II
Lyrids (LYR)	Apr 22	18:36 (279) +32	49	05:00	<1 - <1	I
eta Aquiriids (ETA)	May 05	22:11 (333) -03	65	09:00	1 - 2	I

You can keep track of the activity of these meteor showers as well as those beyond the limits of visual observing by visiting the [NASA Meteor Shower Portal](#). You can move the sky globe to see different areas of the sky. Colored dots indicate shower meteors while white dots indicate sporadic (random) activity. The large orange disk indicates the position of the sun so little activity will be seen in that area of the sky.

**Class Explanation:** A scale to group meteor showers by their intensity:

- **Class I:** the strongest annual showers with Zenith Hourly Rates normally ten or better.
- **Class II:** reliable minor showers with ZHR's normally two to ten.
- **Class III:** showers that do not provide annual activity. These showers are rarely active yet have the potential to produce a major display on occasion.
- **Class IV:** weak minor showers with ZHR's rarely exceeding two. The study of these showers is best left to experienced observers who use plotting and angular velocity estimates to determine shower association. These weak showers are also good targets for video and photographic work. Observers with less experience are urged to limit their shower associations