

# Meteor Activity Outlook for 11-17 May 2024

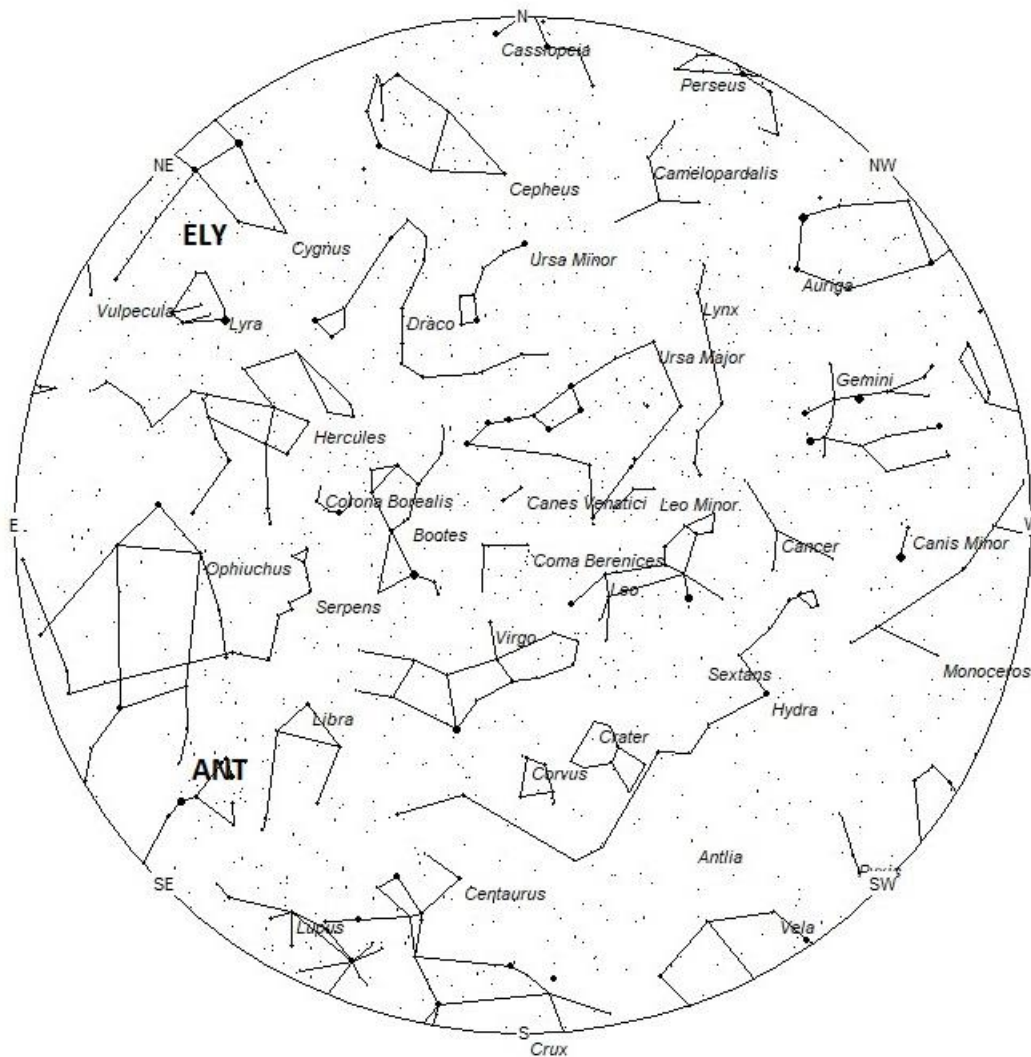


William Klock captured this brilliant fireball through clouds on August 12, 2023, at 04:04 CET (02:04 UT) from Sixt-Fer-à-Cheval, France. ©William Klock

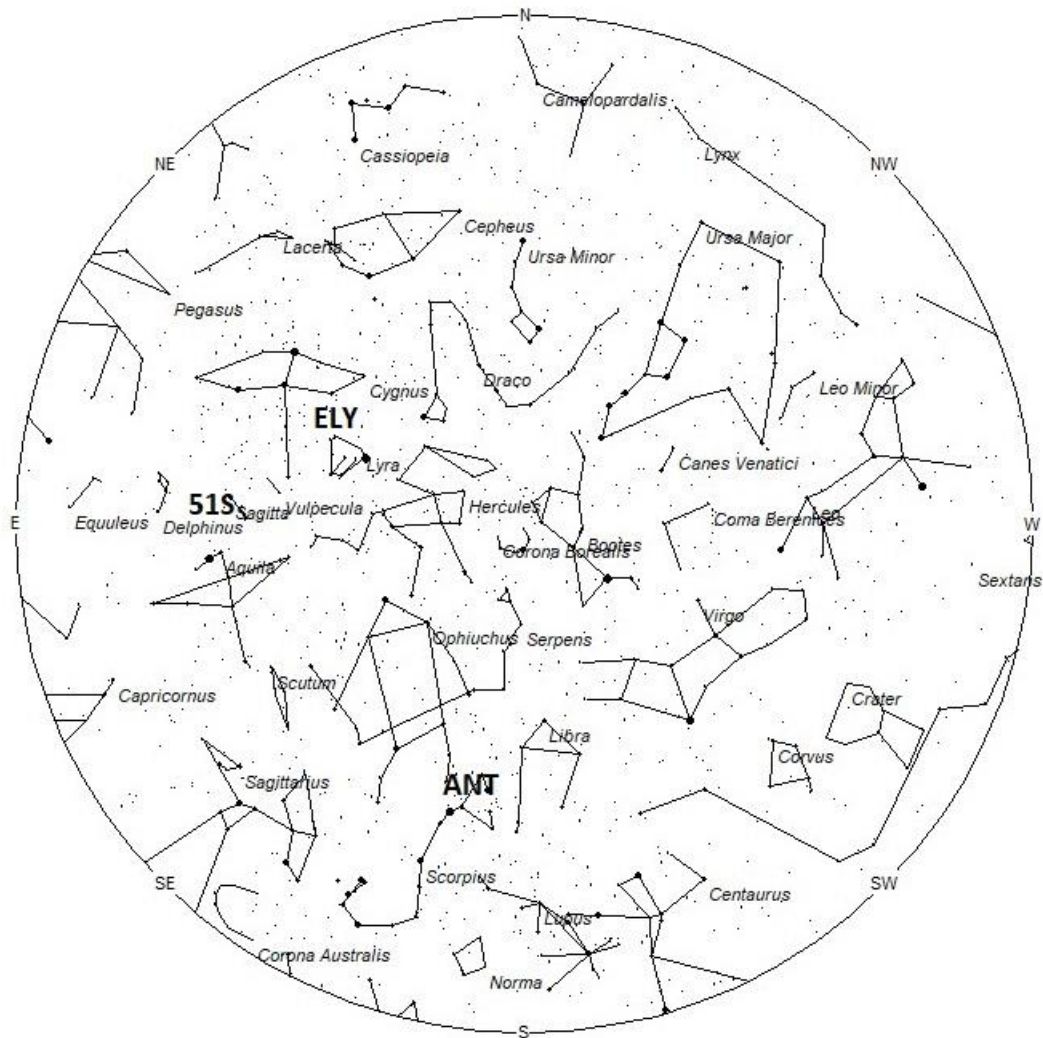
During this period, the moon reaches its first quarter phase on Wednesday May 15th. At that time, the moon will be located 90 degrees east of the sun and will set near 02:00 local daylight saving time (LDST). This weekend the waxing crescent moon will set near 01:00 Sunday morning but will offer little interference as long as you keep it out of your field of view. The estimated total hourly rates for evening observers this weekend should be near 2 as seen from mid-northern latitudes (45N) and 3 as seen from tropical southern locations (25S). For morning observers, the estimated total hourly rates should be near 10 as seen from mid-northern latitudes (45N) and 17 as seen from tropical southern locations (25S). Evening rates are slightly reduced due to moonlight. The actual rates seen will also depend on factors such as personal light and motion perception, local weather conditions, alertness, and experience in watching meteor activity. Note that the hourly rates listed below are estimates as viewed from dark sky sites away from urban light sources. Observers viewing from urban areas will see less activity as only the brighter meteors will be visible from such locations.

The radiant (the area of the sky where meteors appear to shoot from) positions and rates listed below are exact for Saturday night/Sunday morning May 11/12. These positions do not change greatly day to day so the listed coordinates may be used during this entire period. Most star atlases (available at science stores and planetariums) will provide maps with grid lines of the celestial coordinates so that you may find out exactly where these positions are located in the sky. I have also included charts of the sky that display the radiant positions for evening, midnight, and morning.

The center of each chart is the sky directly overhead at the appropriate hour. These charts are oriented for facing south but can be used for any direction by rotating the charts to the desired direction. A planisphere or computer planetarium program is also useful in showing the sky at any time of night on any date of the year. Activity from each radiant is best seen when it is positioned highest in the sky, either due north or south along the meridian, depending on your latitude. Radiants that rise after midnight will not reach their highest point in the sky until daylight. For these radiants, it is best to view them during the last few hours before dawn. It must be remembered that meteor activity is rarely seen at its radiant position. Rather they shoot outwards from the radiant, so it is best to center your field of view so that the radiant lies toward the edge and not the center. Viewing there will allow you to easily trace the path of each meteor back to the radiant (if it is a shower member) or in another direction if it is sporadic. Meteor activity is not seen from radiants that are located far below the horizon. The positions below are listed in a west to east manner in order of right ascension (celestial longitude). The positions listed first are located further west therefore are accessible earlier in the night while those listed further down the list rise later in the night.

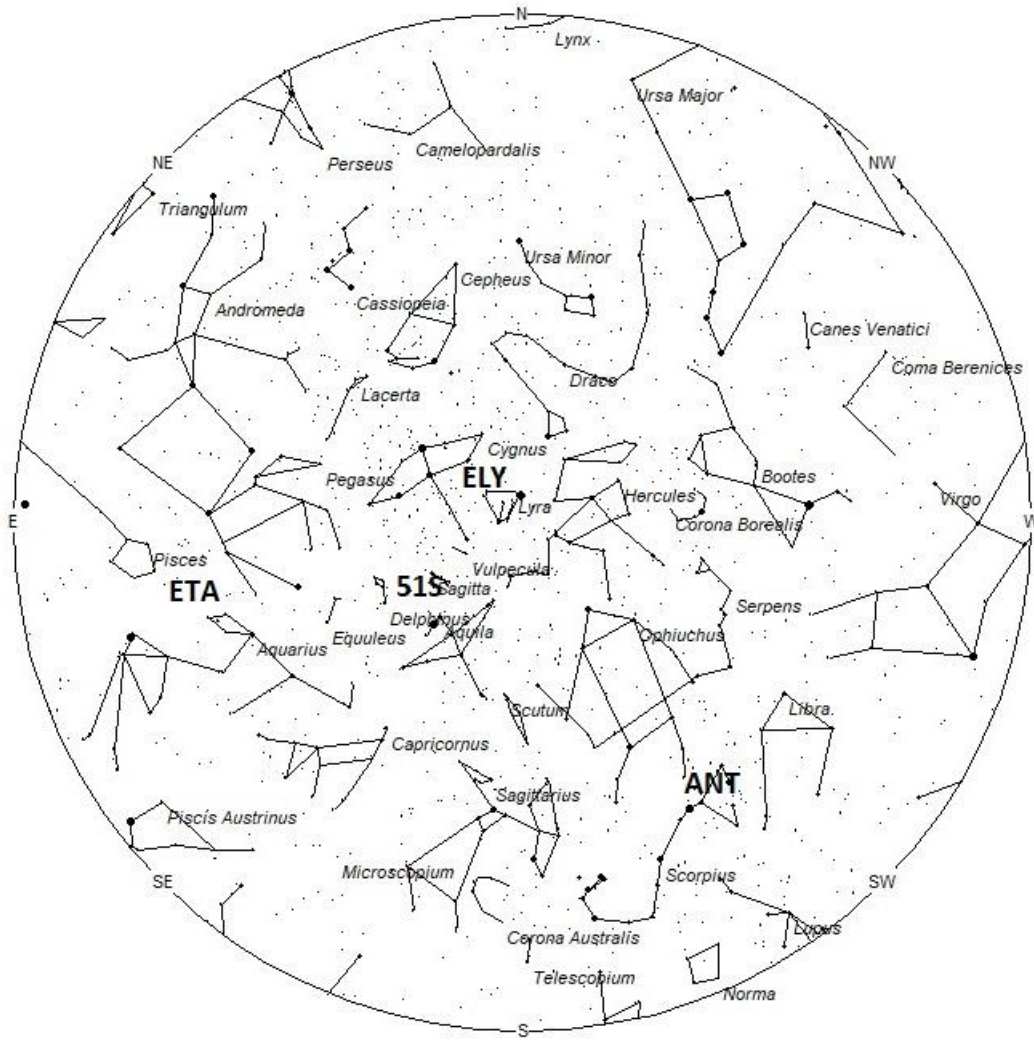


## Radiant Positions at 10pm Local Daylight-Saving Time



**Radiant Positions at 1am Local Daylight-Saving Time**





**Radiant Positions at 4am Local Daylight-Saving Time**

## **These sources of meteoric activity are expected to be active this week.**

The large **Anthelion (ANT)** radiant is currently centered at 16:16 (244) -22. This position lies in northwestern Scorpius, 2 degrees southeast of the 3rd magnitude multiple star known as Acrab (beta Scorpii Aa). Due to the large size of this radiant, these meteors may also be seen from eastern Libra and southern Ophiuchus as well as northwestern Scorpius. This radiant is best placed near 02:00 LDST when it lies on the meridian and is highest in the sky. Rates at this time should be near 2 per hour as seen from the northern hemisphere and 3 per hour as seen from south of the equator. With an entry velocity of 30 km/sec., the average Anthelion meteor would be of slow velocity.

The **eta Lyrids (ELY)** are active from May 6-15 with maximum activity occurring on the 10th. The radiant is currently located at 19:24 (291) +45. This area of the sky is located on the border of Lyra and Cygnus, 3 degrees southwest of the 3rd magnitude star known as Fawaris (delta Cygni). This radiant is best placed during the last hour before dawn when it lies highest above the northern horizon in a dark sky. Current rates are expected to be near 1 per hour as seen from the northern hemisphere and less than 1 and seen from south of the equator. These meteors are not well seen from locations south of the equator as the radiant does not rise very high into the northern sky. With an entry velocity of 43 km/sec., the average meteor from this source would be of medium velocity.

The **51 Sagittids** were discovered last year by cameras of the Global Meteor Network. These meteors were active only one night. If a repeat performance occurs in 2024, it would be on the night of May 14/15. The radiant is located at 20:00 (300) +18. This position lies in eastern Sagitta, 1 degree south of the 3<sup>rd</sup> magnitude star known as gamma Sagittae. This radiant is best placed during the last hour before dawn when it lies highest above the northern horizon in a dark sky. With an entry velocity of 60 km/sec., the average meteor from this source would be of swift velocity. This may be a one-time occurrence and your observations, either positive or negative, will help determine this.

The **eta Aquariids (ETA)** are active from April 15 through May 27 with maximum activity occurring on May 5<sup>th</sup>. The radiant is currently located at 22:49 (342) +01. This area of the sky is located in northeastern Aquarius, 3 degrees northeast of the 4th magnitude star known as eta Aquarii. These meteors are not visible prior to 0200 LST and are best seen just before the start of dawn when the radiant lies highest in the eastern sky. Hourly rates are expected to be near 3 as seen from the northern hemisphere and 5 as seen from the southern hemisphere. With an entry velocity of 66 km/sec., the average meteor from this source would be of swift velocity.

**Sporadic** meteors are those meteors that cannot be associated with any known meteor shower. All meteor showers are evolving and disperse over time to the point where they are no longer recognizable. Away from the peaks of the major annual showers, these sporadic meteors make up the bulk of the activity seen each night. As seen from the mid-northern hemisphere (45N) one would expect to see during this period approximately 5 sporadic meteors per hour during the last hour before dawn as seen from rural observing sites. Evening rates would be near 1 per hour. As seen from the tropical southern latitudes (25S), morning rates would be near 9 per hour as seen

from rural observing sites and 2 per hour during the evening hours. Locations between these two extremes would see activity between these listed figures.

The list below offers the information in tabular form of the showers that I feel are within reach of the visual observer to discern. Hourly rates are often less than one, so these sources are rarely listed as visual targets in most meteor shower lists. If you are like me though and wish to associate as many meteors as possible with known sources, then you will appreciate these listings. Before listing meteors from these obscure sources, you should attempt to prove these meteors belong to them and are not chance alignments of sporadic meteors. You can note parameters such as duration, length, radiant distance and the elevation of each meteor to help compute the probability of shower association. It should be remembered that slow meteors can be seen from fast showers, but fast meteors cannot be produced from slow showers. Slower showers are those with velocities less than 35/km per second. Slow meteors can appear from fast showers when they appear close to the radiant or low in the sky. The table located on page 22 of the [IMO's 2024 Meteor Shower Calendar](#) is a big help in aiding in the identification of meteors. If you record the length and duration of each meteor, you can use this chart to check the probability of the meteor belonging to a shower of known velocity. If the angular velocity is similar to the figure in the table, then your meteor probably belongs to that shower. Rates and positions are exact for Saturday night/Sunday morning.

SHOWER	DATE OF MAXIMUM ACTIVITY	CELESTIAL POSITION	ENTRY VELOCITY	CULMINATION	HOURLY RATE	CLASS
		RA (RA in Deg.) DEC	Km/Sec	Local Daylight- Saving Time	North- South	
Anthelions (ANT)	–	15:48 (237) -20	30	02:00	2 – 3	II
eta Lyrids (LYR)	May 10	19:24 (291) +45	43	06:00	1 – <1	II
51 Sagittids	May 15	20:00 (300) +18	60	07:00	<1 – <1	IV
eta Aquariids (ETA)	May 05	22:49 (342) +01	66	10:00	3 – 5	I

You can keep track of the activity of these meteor showers as well as those beyond the limits of visual observing by visiting the [NASA Meteor Shower Portal](#). You can move the sky globe to see different areas of the sky. Colored dots indicate shower meteors while white dots indicate sporadic (random) activity. The large orange disk indicates the position of the sun so little activity will be seen in that area of the sky.

**Class Explanation:** A scale to group meteor showers by their intensity:

- **Class I:** the strongest annual showers with Zenith Hourly Rates normally ten or better.
- **Class II:** reliable minor showers with ZHR's normally two to ten.
- **Class III:** showers that do not provide annual activity. These showers are rarely active yet have the potential to produce a major display on occasion.
- **Class IV:** weak minor showers with ZHR's rarely exceeding two. The study of these showers is best left to experienced observers who use plotting and angular velocity estimates to determine shower association. These weak showers are also good targets for video and photographic work. Observers with less experience are urged to limit their shower associations to showers with a rating of I to III.